

# GROWTH CENTRES HANTS BORDER

## URBAN ZONING

### Commercial

- C1** General Commercial
- C2** Central Business
- C3** Shopping Centre
- C5** Community Commercial
- C6** Commercial Comprehensive Development
- C7** Neighbourhood Commercial
- C11** Highway Commercial

### Industrial

- M1** Light Industrial Commercial
- M2** Heavy Industrial
- M7** Resource Extraction

### Transportation/Utilities

- T1** Transportation / Utilities

### Residential

- R1** Residential Single Dwelling
- RM** Residential Manufactured Housing
- R2** Residential One and Two Unit
- R3** Residential Mixed Density
- R4** Residential Medium Density
- R5** Residential High Density

### Institutional

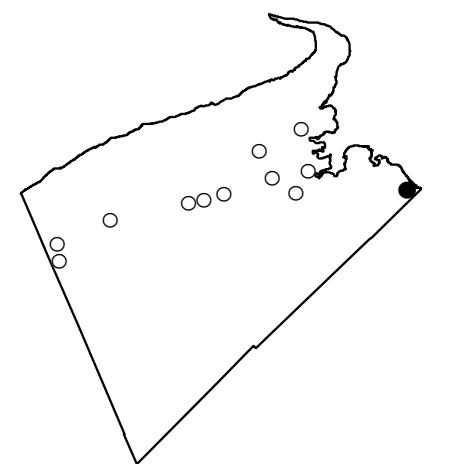
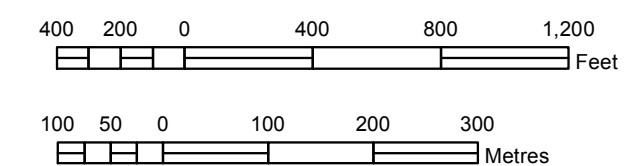
- RF** Residential Facilities
- CF** Community Facilities
- I1** Institutional

### Open Space

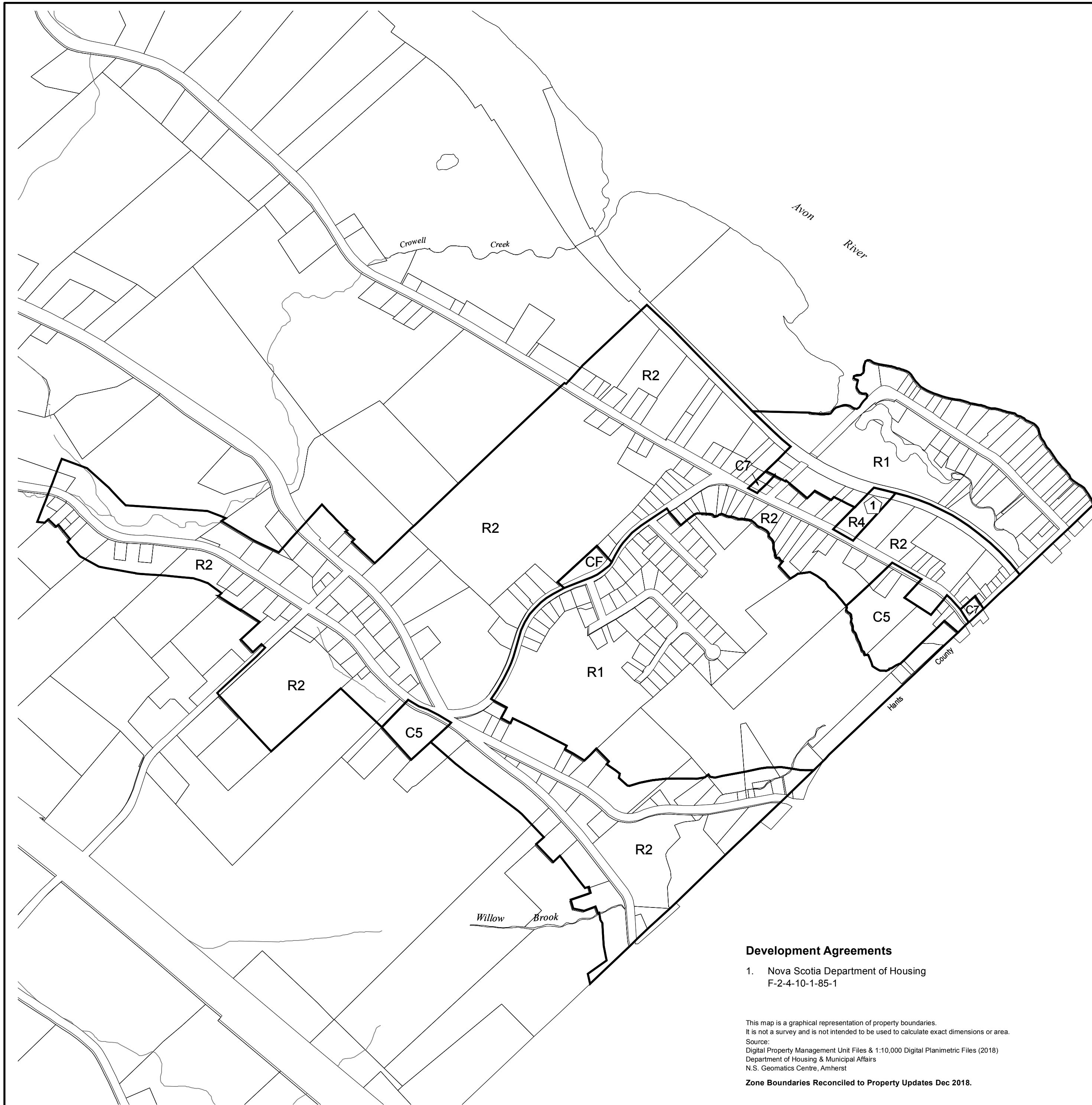
- P1** Parkland
- P2** Recreational Open Space
- O1** Environmental Open Space

### Schedule 7g

Approved On:  
Amended To: December 18, 2018  
Map Update:



MUNICIPALITY OF THE COUNTY OF KINGS



### Development Agreements

1. Nova Scotia Department of Housing  
F-2-4-10-1-85-1

This map is a graphical representation of property boundaries.  
It is not a survey and is not intended to be used to calculate exact dimensions or area.  
Source:  
Digital Property Management Unit Files & 1:10,000 Digital Planimetric Files (2018)  
Department of Housing & Municipal Affairs  
N.S. Geomatics Centre, Amherst

Zone Boundaries Reconciled to Property Updates Dec 2018.